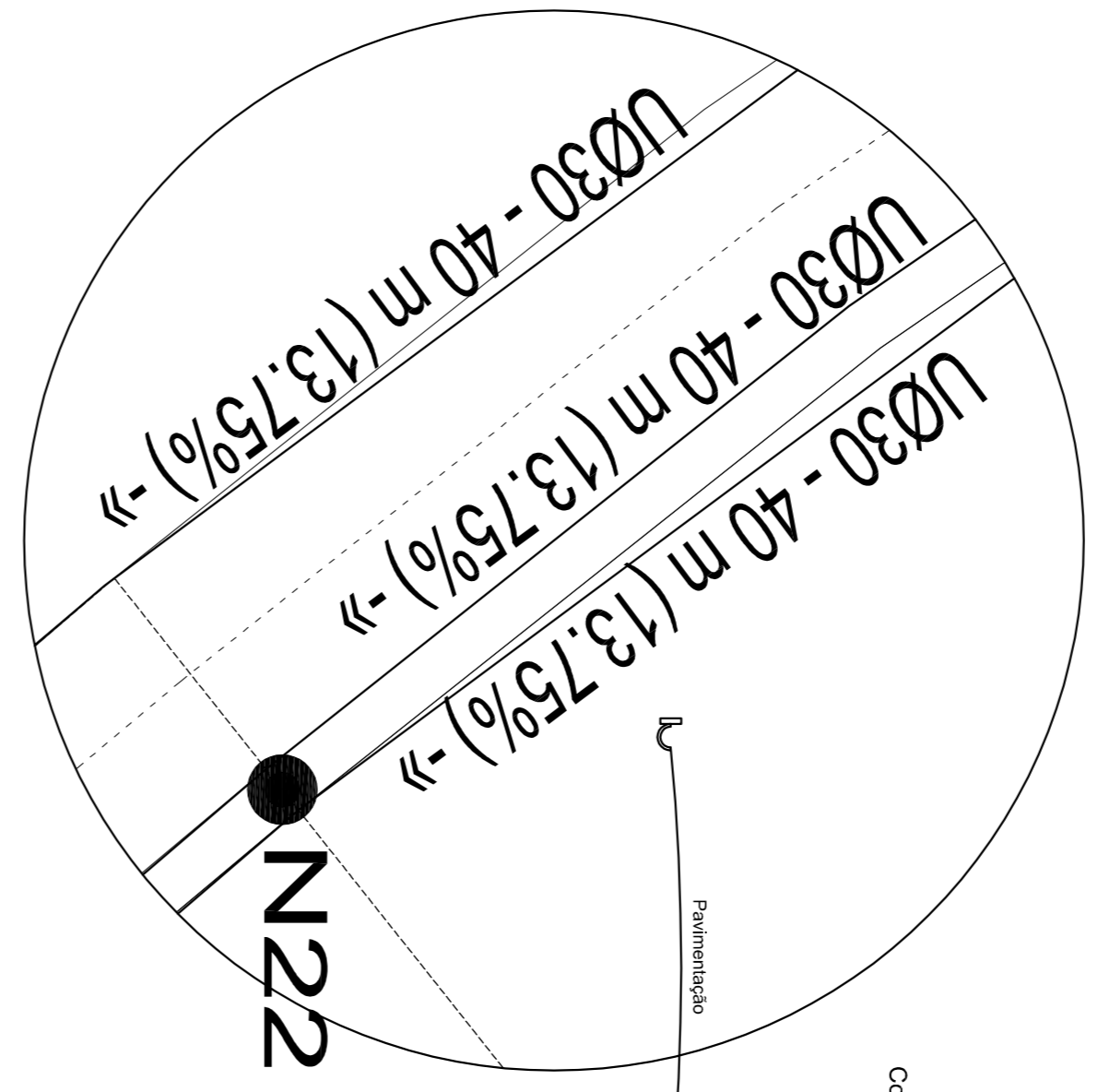
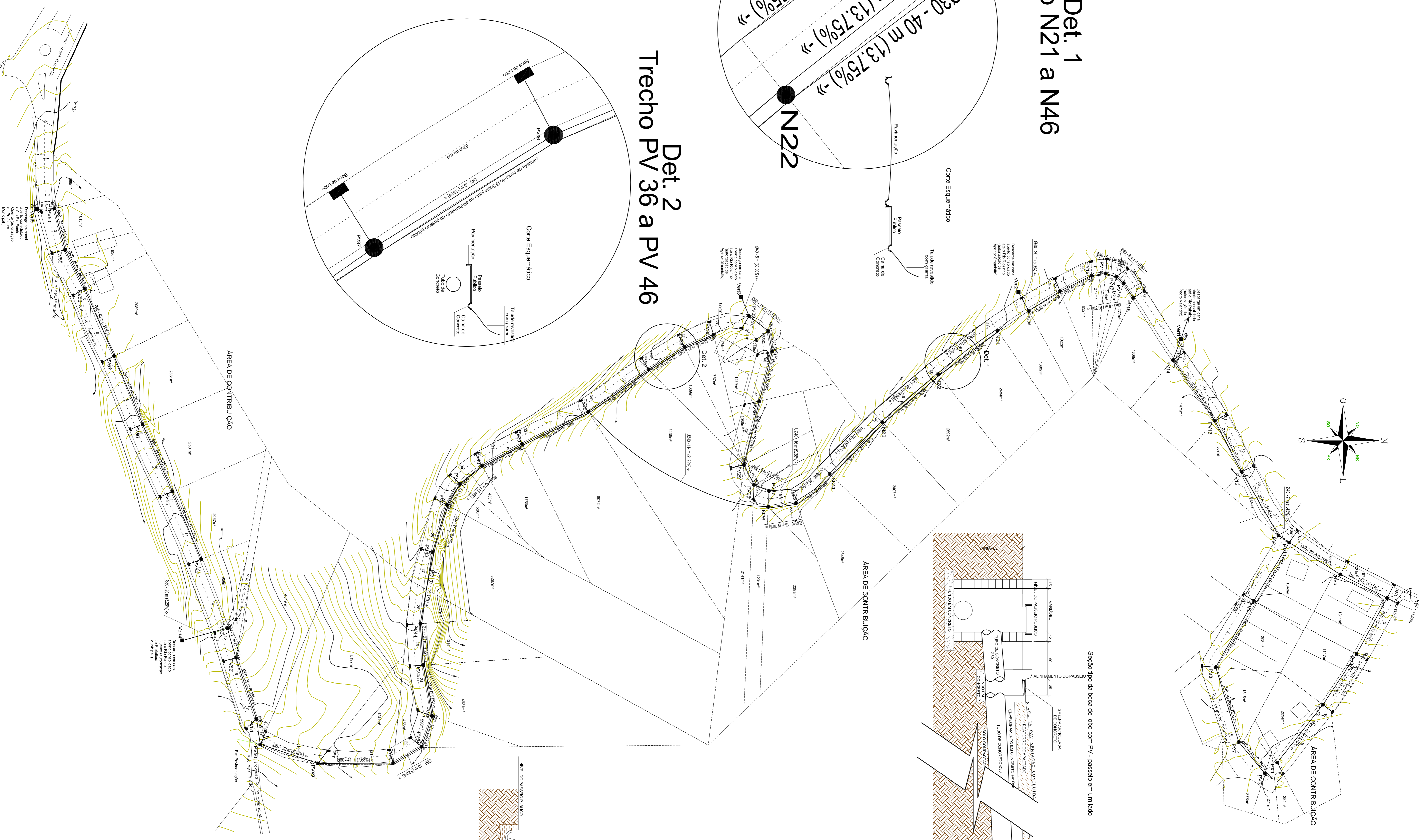
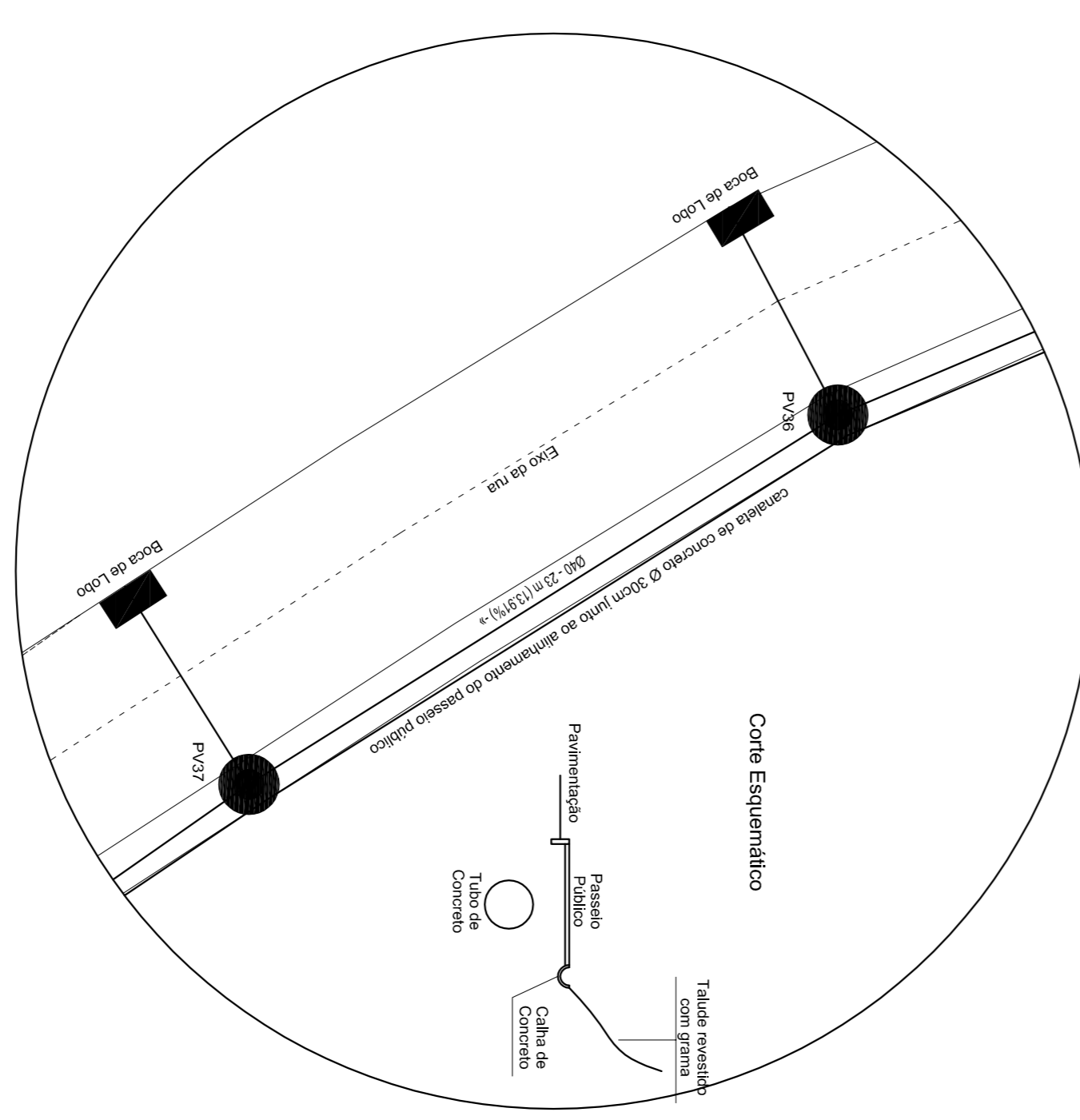


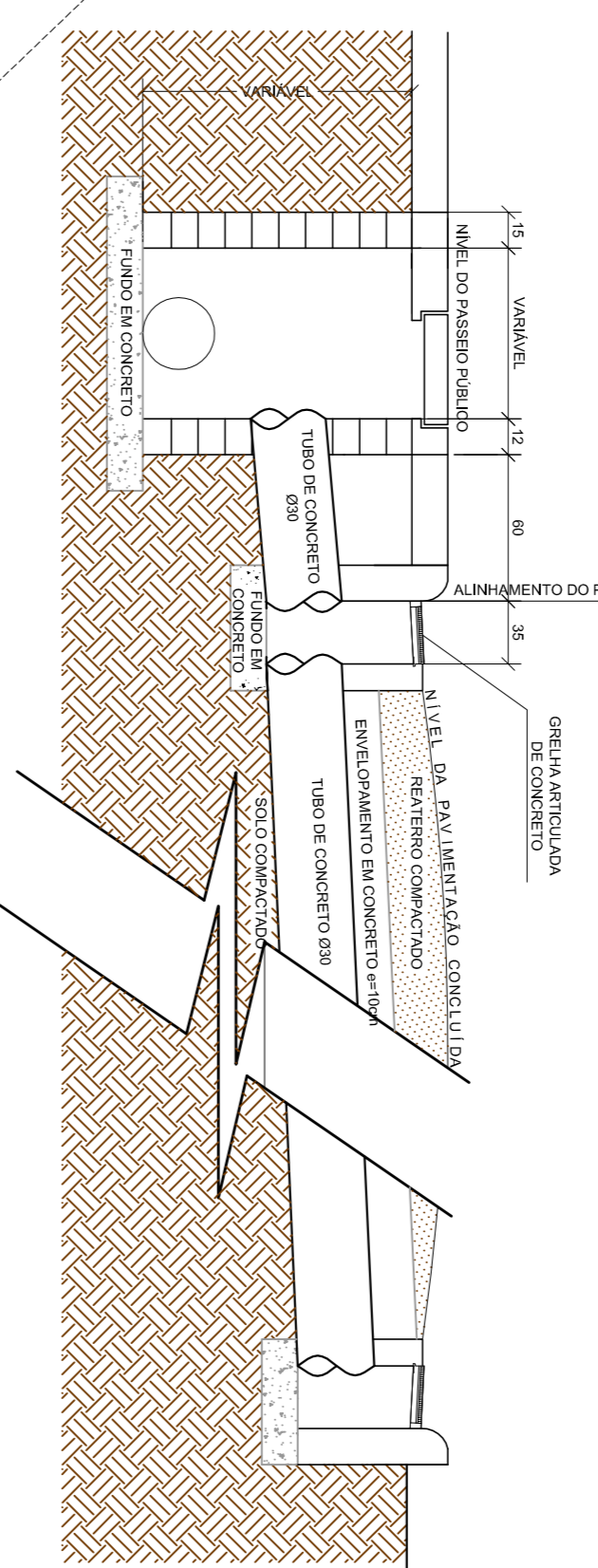
### Det. 1 Trecho N21 a N46



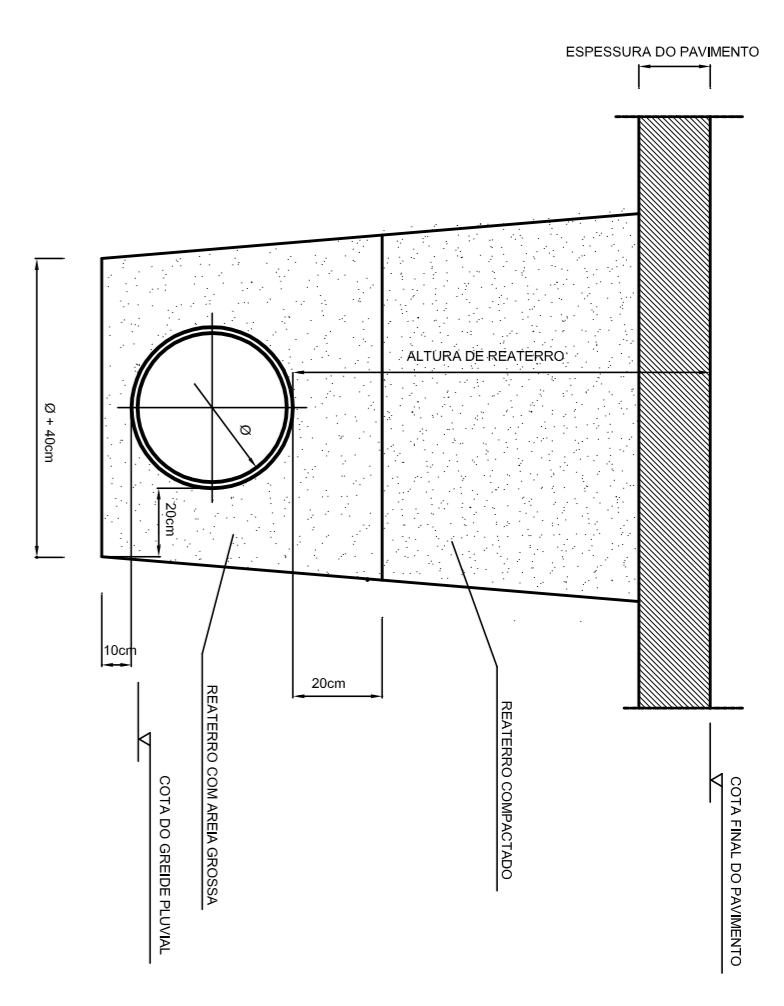
### Det. 2 Trecho PV 36 a PV 46



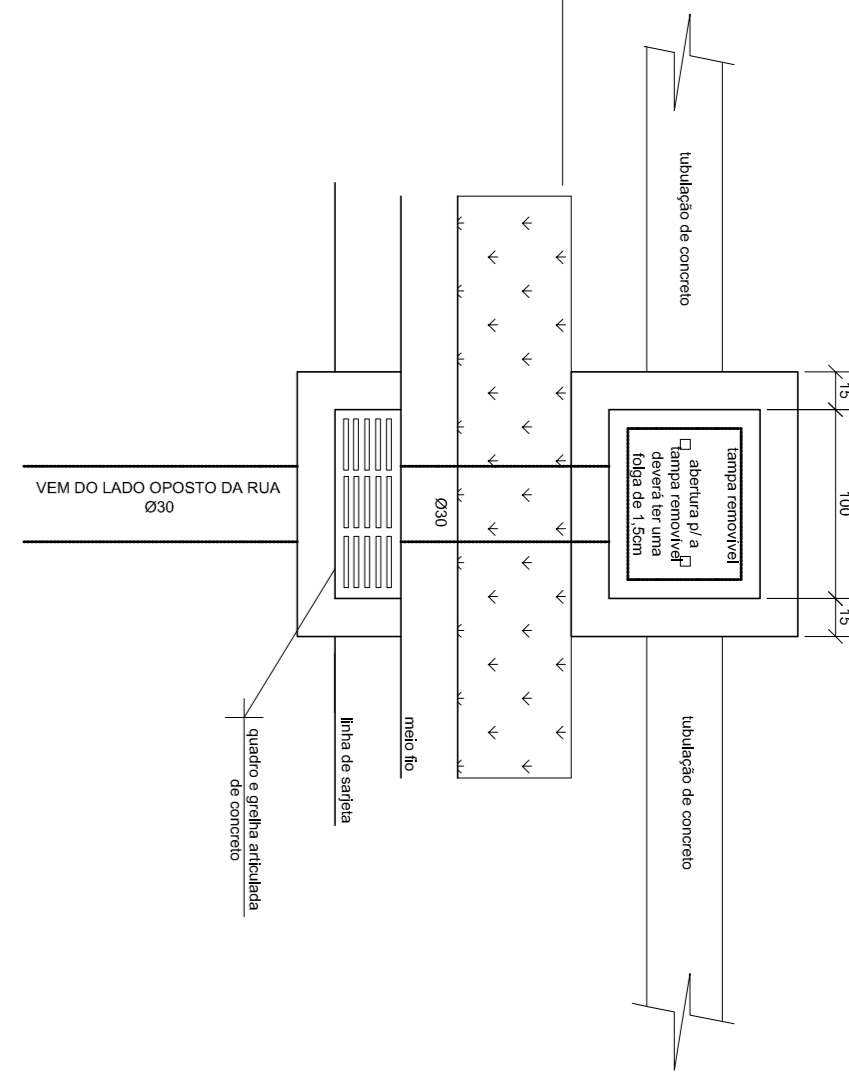
Seção tipo da boca de lobo com PV - passeio em um lado



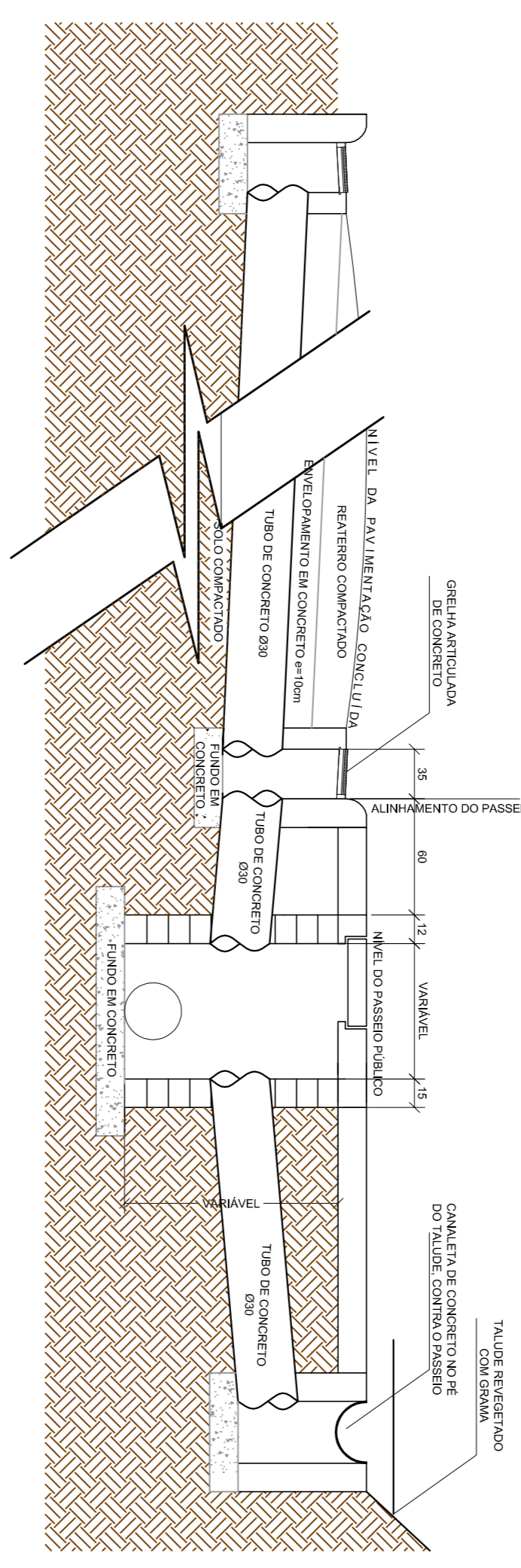
Seção via tipo.



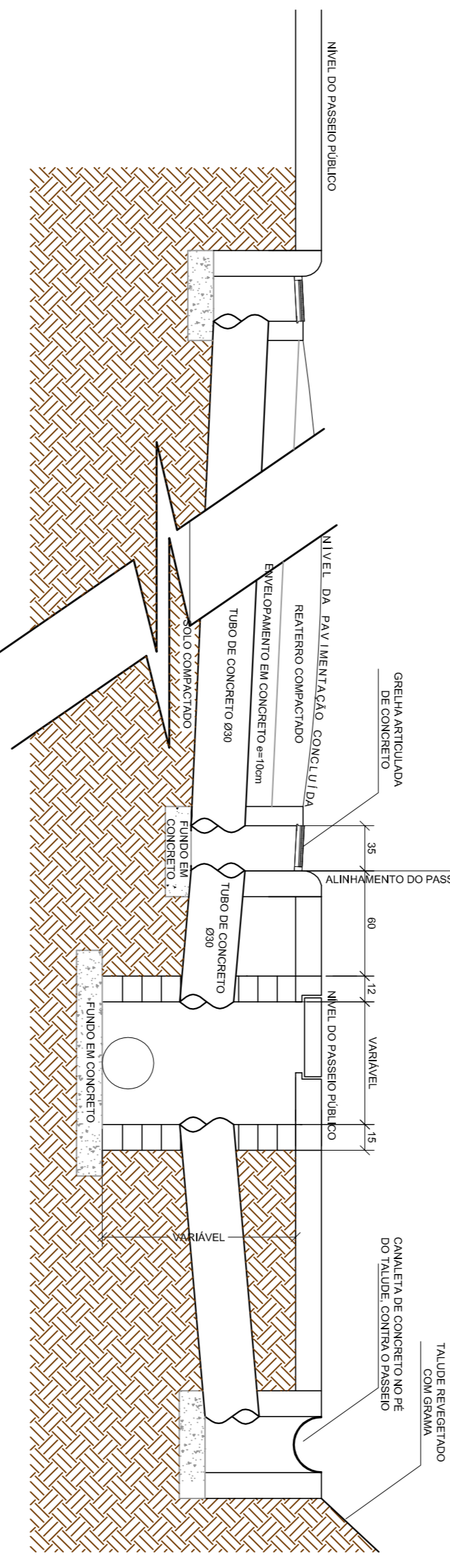
Detalhe das bocas de lobo e caixa de inspeção



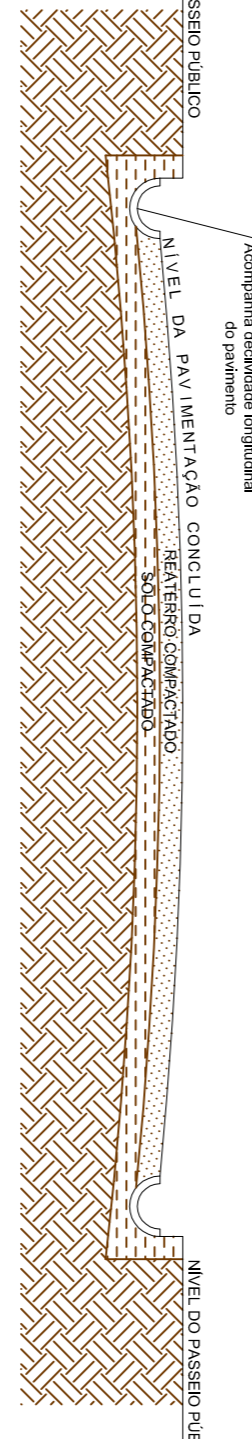
Seção tipo da boca de lobo com PV - TRECHO PV35 A PV46



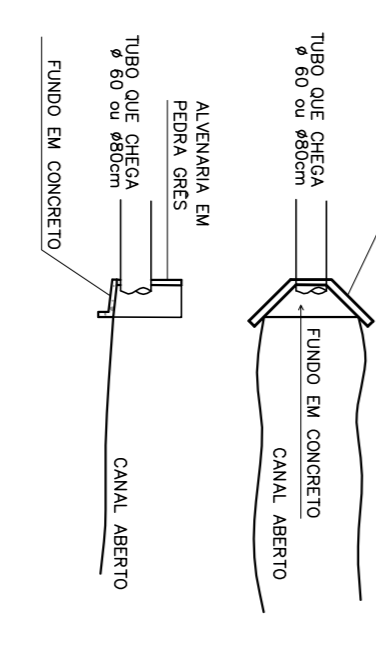
Seção tipo da boca de lobo com PV - PASSIEO NOS DOIS LADOS



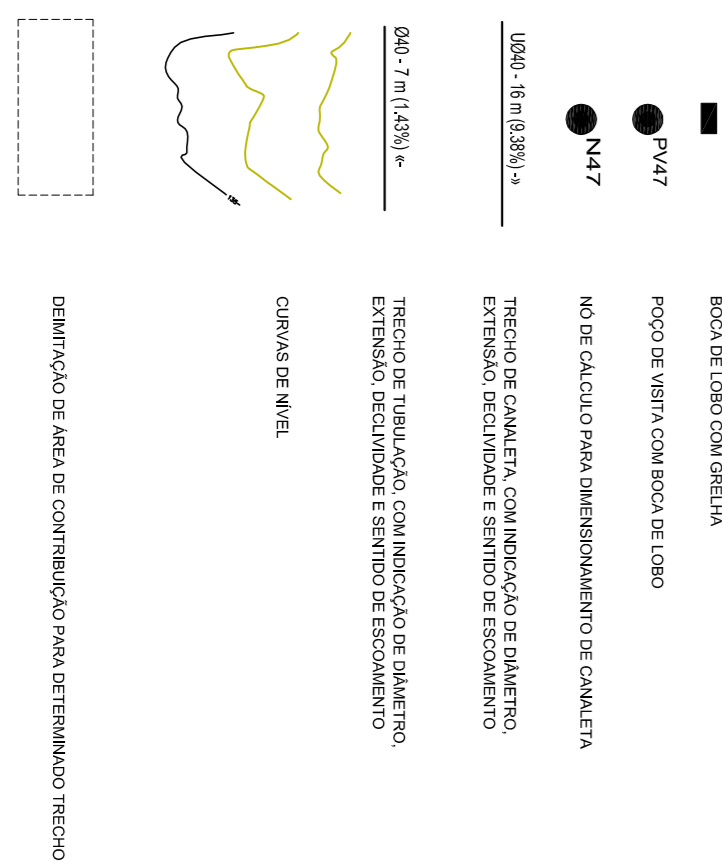
Trecho entre 121 e 126 - TRECHO COM CANALLETAS



#### DETAIHE PV VERTICEDOR



#### SIMBOLOGIA



		<b>PROJETO DE DRENAGEM PLUVIAL</b>	
RUA IRMAO ADALBERTO A RUA LEOPOLDO SCHENKEL		FEV/16	
11/1000		01/09	
Projeto gerado e dimensionado no software Cype - Redes Urbanas, com licença de instalação nº 100375			